



JORDAN TRAIL EXPEDITION 2020

From North to South

AN EVER-CHANGING STORY
#JTExpedition

- 1 Um Qais أم قيس
 - 2 Ajloun عجلون
 - 3 Salt السلط
 - 4 Three Wadis الأودية الثلاثة
 - 5 Karak الكرك
 - 6 Dana ضانا
 - 7 Petra البتراء
 - 8 Wadi Rum وادي رم
- Red Sea
العقبة



www.jordantrail.org

Organized by:



EXPEDITION NORTH – UM QAIS TO KARAK

297 KM

Day 1: Um Qais to Ziglab

Date: Friday, October 2
Distance: 25 km
Overnight: Guest House
Elevation: lowest -200m/ highest 400m
Difficulty Level: 

Day 4: Khirbet Al Souq to Salt

Date: Monday, October 5
Distance: 44 km
Overnight: Hotel
Elevation: lowest 190m/ highest 900m
Difficulty Level: 


Day 6: Salt to Iraq Al Ameer

Date: Wednesday, October 7
Distance: 23 km
Overnight: Homestay/Camp
Elevation: lowest 400m/ highest 800m
Difficulty Level: 

Day 9: Wadi Hidan To Majdaline

Date: Saturday, October 10
Distance: 35 km
Overnight: Wild Camp
Elevation: lowest -20m/ highest 900m
Difficulty Level: 

Day 2: Ziglab To Rasoun

Date: Saturday, October 3
Distance: 38 km
Overnight: Homestay/Camp
Elevation: lowest -200m/ highest 950m
Difficulty Level: 


Day 5 (Break Day): Salt

Date: Tuesday, October 6
Overnight: Hotel

Day 7: Iraq Al Ameer To Oyoum Al- Theeb

Date: Thursday, October 8
Distance: 40 km
Overnight: Wild Camp
Elevation: lowest 300m/ highest 780m
Difficulty Level: 

Day 10: Majdaline To Karak

Date: Sunday, October 11
Distance: 23 km
Overnight: Hotel
Elevation: lowest 730m/ highest 1050m
Difficulty Level: 

Day 3: Rasoun To Khirbet Al Souq

Date: Sunday, October 4
Distance: 34 km
Overnight: Wild Camp
Elevation: lowest 550m/ highest 1050m
Difficulty Level: 

Day 8: Oyoum Al- Theeb To Wadi Hidan

Date: Friday, October 9
Distance: 35 km
Overnight: Wild Camp
Elevation: lowest 0m/ highest 780m
Difficulty Level: 

Day 11 (Break Day): Karak

Date: Monday, October 12
Overnight: Hotel
Last Break day is for thru-hikers only

BOOK NOW

www.jordantrail.org/expedition-2020

MODERATE  DIFFICULT  CHALLENGING 

Distance may vary depending on weather conditions and camping sites

Day 12: Karak To Wadi Hasa

Date: Tuesday, October 13
Distance: 33 km
Overnight: Wild Camp
Elevation: lowest 250m/ highest 1250m
Difficulty Level: 

Day 15: Wadi Malaga To Little Petra

Date: Friday, October 16
Distance: 37 km
Overnight: Camp
Elevation: lowest 220m/ highest 1200m
Difficulty Level: 

Day 18: Wadi al Saif To Wadi Aheimar

Date: Monday, October 19
Distance: 30 km
Overnight: Wild Camp
Elevation: lowest 300m/ highest 500m
Difficulty Level: 

Day 21: Rum Village To Final Camp

Date: Thursday, October 22
Distance: 45 km
Overnight: Wild Camp
Elevation: lowest 0m/ highest 1050m
Difficulty Level: 

Day 13: Wadi Hasa To Ma'tan

Date: Wednesday, October 14
Distance: 38 km
Overnight: Wild Camp
Elevation: lowest 250m/ highest 1420m
Difficulty Level: 


Day 16: Little Petra To Petra

Date: Saturday, October 17
Distance: 13 km
Overnight: Hotel
Elevation: lowest 890m/ highest 1100m
Difficulty Level: 

Day 19: Wadi Aheimar To Al Humaima

Date: Tuesday, October 20
Distance: 33 km
Overnight: Wild Camp
Elevation: lowest 400m/ highest 1000m
Difficulty Level: 

Day 22: Final Camp To Aqaba

Date: Friday, October 23
Distance: 19 km
Elevation: lowest 0m/ highest 1050m
Difficulty Level: 

Day 14: Ma'tan To Wadi Malaga

Date: Thursday, October 15
Distance: 39 km
Overnight: Wild Camp
Elevation: lowest 250m/ highest 1500m
Difficulty Level: 

Day 17: Petra To Wadi Al Saif

Date: Sunday, October 18
Distance: 38 km
Overnight: Wild Camp
Elevation: lowest 300m/ highest 1000m
Difficulty Level: 

Day 20: Al Humaima To Rum Village

Date: Wednesday, October 21
Distance: 46 km
Overnight: Wild Camp
Elevation: lowest 800m/ highest 1000m
Difficulty Level: 

BOOK NOWwww.jordantrail.org/expedition-2020MODERATE  DIFFICULT  CHALLENGING *Distance may vary depending on weather conditions and camping sites*