



JORDAN TRAIL THRU-HIKE 2025

AN EVER-CHANGING STORY
North to South

10/10-19/11/2025



Organized by:





The Jordan Trail unveils Jordan's beauty and its varying manifestations along the eastern rim of Jordan's Rift Valley. A transition between the Fertile Crescent in the north, to the edge of the Arabian Desert and the Red Sea in the south, makes for an ever-changing experience, showcasing Jordan at its most authentic. Join us on a mesmerizing journey and wander through the country's hidden treasures, explore the heights and depths of its wonders, and delve into its rich history and heritage.

A good hiker is always prepared. If you see these boots, stay calm; they're there to tell you how difficult a section is.

MODERATE  DIFFICULT  CHALLENGING 



REGION 1: UM QAIS TO AJLOUN

In the most northern region of the trail, lush, green hills and canyons carry you to ancient Roman sites over rolling hills, and through oak forests. The diverse and fertile landscape here with its ancient olive trees and hot springs bursts into bloom every spring, with the trees laden with fresh fruit. The villages here are pioneers of community-based tourism with homestays, home-cooked meals, and handicraft stalls adding a true cultural experience to this beautiful northern corner of Jordan

Days: 5 hiking days and 5 nights (1st night: Thursday, October 09 is for thru-hikers only)

Length: 83 km

Main sites in the region:

- Ruins of Roman Decapolis cities at Um Qais and Pella
- Ziglab Dam
- Jesus Cave, Beit Idis Church
- Byzantine monastery ruins at Tel Mar Elias, birthplace of the prophet Elijah
- Community tourism and rural scenery in the al-Ayoun village
- Medieval mountaintop site of Ajloun Castle

DAY 1: UM QAIS TO MAKHRABAH

Date: Friday, October 10

Distance: 14 km

Overnight: Wild Camp

Difficulty level: 🟢

DAY 2: MAKHRABA TO ZIGLAB

Date: Saturday, October 11

Distance: 12 km

Overnight: Homestay/ Wild Camp

Difficulty level: 🟢

DAY 3: ZIGLAB TO BEIT IDIS

Date: Sunday, October 12

Distance: 23 km

Overnight: Wild Camp

Difficulty level: 🟡🟡

DAY 4: BEIT IDIS TO RASOUN

Date: Monday, October 13

Distance: 16 km

Overnight: Homestay

Difficulty level: 🟢

DAY 5: RASOUN TO AJLOUN

Date: Tuesday, October 14

Distance: 18 km

Overnight: Hotel

Difficulty level: 🟡🟡



*Distance may vary depending on weather conditions and camping sites
Overnight arrangements may vary depending on availability and other conditions*



REGION 2: AJLOUN TO AS- SALT

This section weaves through farmland and a spattering of rural villages as you leave Ajloun and its hilltop castle behind. The trail crosses King Talal Dam, before ascending a hilltop following rich farmlands to the village of Rmeimeen with its beautiful church spire and minaret. Winding down through fertile valleys, the trail reaches the historically fragrant city of As Salt.

Days: 4 hiking days and 3 nights (4 hiking days +1 break day for thru-hikers only)

Length: 66 km

Main sites in the region:

- > Khirbet Sarabis and Springs
 - > King Talal Dam
- > Rmeimeen village
 - > The UNESCO city of Salt

DAY 6: AJLOUN TO KHIRBET AL-SOUQ

Date: Wednesday, October 15
 Distance: 17 km
 Overnight: Homestay/ Wild Camp
 Difficulty level: 🏔️🏔️

DAY 7: KHIRBET AL-SOUQ TO KING TALAL DAM

Date: Thursday, October 16
 Distance: 17 km
 Overnight: Wild Camp
 Difficulty level: 🏔️

DAY 8: KING TALAL DAM TO RMEIMEEN

Date: Friday, October 17
 Distance: 16 km
 Overnight: Wild Camp/Homestay
 Difficulty level: 🏔️

DAY 9: RMEIMEEN TO AS- SALT

Date: Saturday, October 18
 Distance: 16 km
 Overnight: Homestay
 Difficulty level: 🏔️

DAY 10: (Break Day): As- Salt

Date: Sunday, October 19
 Overnight: Homestay



Break days are for thru-hikers only

Distance may vary depending on weather conditions and camping sites

Overnight arrangements may vary depending on availability and other conditions



REGION 3: AL SALT TO WADI ZARQA MA'IN

Here you leave the more northern regions and Amman behind and head towards the Dead Sea. Walk past the ancient palace of Iraq Al-Ameer before descending along the spectacular King Hussein's Rally Road to the Jordan Valley. The climate and scenery changes as the Dead Sea looms from a plateau and Bedouin camps scatter the path. The trail now follows a roman road, encountering basalt cliffs and Wadi Zarqa Ma'in with its year-round stream.

Days: 4 days and 3 nights

Length: 82 km

Main sites in the region:

- Al Salt
- Iraq Al-Ameer, Qaser Al Abed and Burial Caves
- Iraq Al-Ameer Women's Cooperative
- Mount Nebo
- Roman Road
- The Dead Sea canyons of Wadi Zarqa Ma'in and Wadi Wala

DAY 11: AL SALT TO IRAQ AL-AMIR

Date: Monday, October 20

Distance: 23 km

Overnight: Iraq Al-Amir Women

Cooperative

Difficulty Level:

DAY 12: IRAQ AL-AMIR TO HUSBAN

Date: Tuesday, October 21

Distance: 19 km

Overnight: Wild Camp

Difficulty level:

DAY 13: HUSBAN TO OYOON AL-THEEB

Date: Wednesday, October 22

Distance: 19 km

Overnight: Wild Camp

Difficulty level:

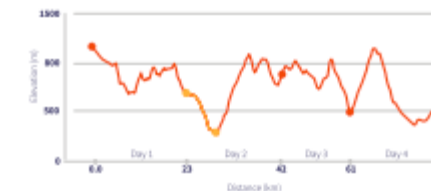
DAY 14: OYOON AL-THEEB TO WADI ZARQA MA'IN

Date: Thursday, October 23

Distance: 21 km

Overnight: Wild Camp

Difficulty level:



*Distance may vary depending on weather conditions and camping sites
Overnight arrangements may vary depending on availability and other conditions*



REGION 4: Three WADIS TO AL-KARAK

By this point on the trail, you encounter some of the spectacular Dead Sea wadis mainly Waid Zarqa Ma'in, Wadi Al Hidan and Wadi Al Mujib, which one of the grandest wadis in Jordan, Fertile farmland with rich red soils and Bedouin tents create a dramatic landscape. The ruins of Majdaline. Wadi ez Zaiyatn takes you to the imposing crusader castle of Karak, impressively situated to overlook the surrounding landscape

Days: 4 days and 3 nights (4 hiking days +1 break day for thru-hikers only)

Length: 76 km

Main sites in the region:

- Wadi Zarqa Ma'in
- Wadi Hidan
- Wadi Mujib
- Ruins of Majdaline
- Karak Castle

DAY 15: WADI ZARQA MA'IN TO WADI HIDAN

Date: Friday, October 24

Distance: 18 km

Overnight: Wild Camp

Difficulty level: 🏔️🏔️

DAY 16: WADI HIDAN TO WADI MUJIB

Date: Saturday, October 25

Distance: 15 km

Overnight: Wild Camp

Difficulty level: 🏔️🏔️🏔️

DAY 17: WADI MUJIB TO MAJDALEEN

Date: Sunday, October 26

Distance: 20 km

Overnight: Wild Camp

Difficulty level: 🏔️🏔️🏔️

DAY 18: MAJDALEEN TO AL-KARAK

Date: Monday, October 27

Distance: 23 km

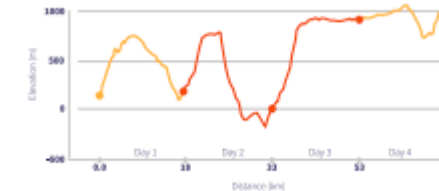
Overnight: Hotel

Difficulty level: 🏔️🏔️

DAY 19 (Break Day): AL-KARAK

Date: Tuesday, October 28

Overnight: Hotel



Break days are for thru-hikers only

Distance may vary depending on weather conditions and camping sites

Overnight arrangements may vary depending on availability and other conditions



Days: 5 hiking days and 5 nights

Length: 88 km

Main sites in the region:

- Karak Castle
- Khirbet Ainun village
- Tor al Taboun crags
- Wadi Hasa –Burbaita village
- Ma'tan and Buseira and Edomite ruins
- Dana Village and Dana Biosphere Reserve (entrance fee)

DAY 20: AI-KARAK TO WADI AL-MUGAIR

Date: Wednesday, October 29
 Distance: 20 km
 Overnight: Wild Camp
 Difficulty level: 🏔️🏔️

DAY 21: WADI AL-MUGAIR TO WADI HASA

Date: Thursday, October 30
 Distance: 14 km
 Overnight: Homestay/ Wild Camp
 Difficulty level: 🏔️

DAY 22: WADI HASA TO AIS

Date: Friday, October 31
 Distance: 23 km
 Overnight: Hotel
 Difficulty level: 🏔️🏔️

DAY 23: AIS TO MA'ATAN

Date: Saturday, November 01
 Distance: 15 km
 Overnight: Homestay/ Wild Camp
 Difficulty level: 🏔️

DAY 24: MA'ATAN TO DANA

Date: Sunday, November 02
 Distance: 16 km
 Overnight: Hotel/Wild Camp
 Difficulty level: 🏔️



*Distance may vary depending on weather conditions and camping sites
 Overnight arrangements may vary depending on availability and other conditions*

REGION 5: KARAK TO DANA

The crusader-themed landscape continues in this section as you exit Karak, passing the old crusader village of Shehabieh and the abandoned village of Khirbet Ainun. Orchards and olive groves grow abundantly through fertile plains. Crossing another Dead Sea canyon, Wadi Hasa, the landscape becomes a series of towering limestone cliffs and ridges before reaching Edomite ruins at Sela and Ma'tan. After moving on through the deep Wadi Labun, the trail turns to easier terrain as it passes over the next hill to the restored village of Dana, its hotels and campsite resting on the rim of Wadi Dana at the edge of the Dana Biosphere Reserve



Days: 4 days and 4 nights (4 hiking days +1 break day for thru-hikers only)

Length: 74 km

Main sites in the region:

- Dana Biosphere Reserve
- Feynan ruins and ancient copper mines
- Feynan ecolodge
- Hidden stream and waterfall in Wadi Feid
- Little Petra
- Petra, Nabatean capital and wonder of the world

DAY 25: Dana TO WADI MALAGA / BARWAS

Date: Monday, November 03

Distance: 25 km

Overnight: Wild Camp

Difficulty level: 🥾🥾

DAY 26: WADI MALAGA TO RAS AL-FEID

Date: Tuesday, November 04

Distance: 14 km

Overnight: Wild Camp

Difficulty level: 🥾🥾🥾

DAY 27: RAS AL-FEID TO LITTLE PETRA

Date: Wednesday, November 05

Distance: 23 km

Overnight: Camp

Difficulty level: 🥾🥾🥾

DAY 28: LITTLE PETRA TO PETRA

Date: Thursday, November 06

Distance: 12 km

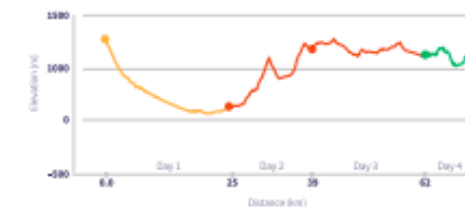
Overnight: Hotel

Difficulty level: 🥾

DAY 29 (Break Day): PETRA

Date: Friday, November 07

Overnight: Hotel



*Break days are for thru-hikers only
 Distance may vary depending on weather conditions and camping sites
 Overnight arrangements may vary depending on availability and other conditions*

REGION 6: DANA TO PETRA

A truly awe-inspiring section of the Jordan Trail and named by National Geographic as one of the 15 best hikes in the world. The trail descends the hilltop village of Dana into Wadi Feynan and onto the dramatic mountain plateaus of Wadi Araba. This region crosses several climate zones, diverse ecosystems, hidden canyons, and dramatic labyrinths of hills and valleys displaying the full spectrum of the region’s geology. The scenery spans from majestic and epic mountaintops to peaceful, fertile farmlands with new landscapes presenting themselves every few kilometers. This section’s most dramatic and memorable aspect is the departure at the Nabatean masterpiece, Petra. A chance to enter the city through the ‘back door’ to walk in the footsteps of ancient traders. Few other trails can boast a site as spectacular as Petra



REGION 7: PETRA TO WADI RUM

Connecting the two legendary sites of Petra and Wadi Rum is a week-long trek across one of the longest stretches of wilderness on the Jordan Trail. Here in the empty but striking desert, with its dramatic rock formations, stargazing, and peace are found at their best. Starting with deep, rugged wadis and moving into open, sandy plains, this section of the trail takes you deep into the places where humans seldom go. Finishing at Wadi Rum village offers a taste of Bedouin life after the remoteness of this section.

Days: 7 days and 7 nights

Length: 113 km

Main sites in the region:

- > Petra
- > Jabal Haroun (mountaintop burial place of Aaron, off-route)
- > Humeima, ancient and Umayyad ruins

- > Sandstone mountain "islands" in a sea of sand
- > Wadi Rum, Jabal Rum, and Jabal Um Ishrin

DAY 30: Petra To Gaa' Mriebed

Date: Saturday, November 08

08

Distance: 22 km

Overnight: Wild Camp

Difficulty level: 🏔️🏔️

DAY 31: Gaa' Mriebed TO Wadi Al-Saif

Date: Sunday, November 09

Distance: 15 km

Overnight: Wild Camp

Difficulty level: 🏔️

DAY 32: Wadi Al-Saif To Wadi Gsieb

Date: Monday, November 10

Distance: 13 km

Overnight: Wild Camp

Difficulty level: 🏔️

DAY 33: Wadi Gsieb To Wadi Aheimar DAY 34: Wadi Aheimar To Abbasiya

Date: Tuesday, November 11

Distance: 16 km

Overnight: Wild Camp

Difficulty level: 🏔️

Date: Wednesday, November 12

Distance: 24 km

Overnight: Wild Camp

Difficulty level: 🏔️🏔️

DAY 35: Abbasiya To Jabal Kharaza

Date: Thursday, November 13

Distance: 23 km

Overnight: Wild Camp

Difficulty level: 🏔️



*Distance may vary depending on weather conditions and camping sites
Overnight arrangements may vary depending on availability and other conditions*



Days: 6 hiking days and 6 nights

Length: 99 km

Main sites in the region:

- > Wadi Rum (World Heritage site)
- > Wadi Rum Bedouin village
- > Bedouin encampments
- > Village of Titen
- > Lawrence's Spring (Ain Shellaleh) and the Nabataean Temple
- > Dramatic desert scenery – sandstone domes and granite and basalt striated mountains, changing color constantly throughout the day
- > Aqaba (Red Sea)

REGION 8: WADI RUM TO AQABA

Leaving Wadi Rum village behind you, the trail passes beneath the towering cliffs of Jabal Rum and Jabal Um Ishrin through the iconic landscape of Wadi Rum – vast, echoing and godlike wrote T.E. Lawrence. Continuing through the magnificent desert landscape, the trail passes the cliffs of Jabal Khazali, Jabal Qattar and weaves between the unique and colorful backdrops of Wadi Rum's sandstone desert mountains. The trail here follows old shepherd paths, winding its way west across desert wadis and over granite mountains striated with basalt dike intrusions. At the last pass, the first view of the Red Sea and the Gulf of Aqaba, beyond which lie the mountains of Sinai. The final destination is the warm waters of the Red Sea and the port of Aqaba.

DAY 36: Jabal Kharaza To Shakriya

Date: Friday, November 14

Distance: 16 km

Overnight: Wild Camp

Difficulty level: 🟢

DAY 37: SHAKRIYA TO RUM VILLAGE

Date: Saturday, November 15

Distance: 17 km

Overnight: Camp

Difficulty level: 🟢

DAY 38: RUM VILLAGE TO AL-QIDR

Date: Sunday, November 16

Distance: 16 km

Overnight: Wild Camp

Difficulty level: 🟢

DAY 39: AL-QIDR TO TITEN

Date: Monday, November 17

Distance: 15 km

Overnight: Wild Camp

Difficulty level: 🟢

DAY 40: TITEN TO FINAL CAMP

Date: Tuesday, November 18

Distance: 16 km

Overnight: Wild Camp

Difficulty level: 🟢

DAY 41: FINAL CAMP TO AQABA

Date: Wednesday, November 19

Distance: 19 km

Difficulty level: 🟡🟡

DAY 42 (Break Day) AQABA

Date: Thursday, November 20

Break days are for thru-hikers only

Distance may vary depending on weather conditions and camping sites

Overnight arrangements may vary depending on availability and other conditions





TIPS

SAFETY AND OUTFIT

Whether you're new to hiking or have been doing it for a while, it's always good to walk with a friend. That's not the only tip that can make your adventure safer and more enjoyable, though! Here are some tips you should keep in mind.



ONE DAY HIKE

Footwear

- Good hiking shoes
- Hiking socks -wool are best (smart wool or similar)

Clothing

- Hat
- Sunglasses
- Shirt for walking
- Pants / shorts (lightweight and comfortable for walking)
- Warm fleece (If cold)
- Waterproof jacket (If there is rain)

Essentials for day pack

- Backpack for day gear (25 liters)
- Headlamp
- Sunscreen and lip balm
- Water bottles or hydration system (at least 3 liters)
- Pocket knife/spoon/fork
- Personal items / toiletries
- Blister care products

Other

- External battery pack
- Camera
- Hiking poles (optional)
- Backpack rain cover
- Snacks

Bringing the red items is a **must** to join the hike

REGION / WEEKEND / THRU HIKE

Footwear

- Good hiking shoes, should be broken in and not too heavy.
- Hiking socks: wool are best (smart wool or similar)
- Sandals or light footwear for evenings

Clothing

- Hat
- Sunglasses
- Shirts for walking
- Pants / shorts - (lightweight and comfortable for walking)
- Warm fleece for evenings
- Long underwear for evenings
- Waterproof jacket (in case it rains)
- Underwear
- Warm hat

Essentials for day pack

- Backpack for day gear (40-25L)
- Headlamp
- Sunscreen and lip balm
- Water bottles or hydration system (at least 3 liters/day)
- Towel- lightweight travel type
- Pocket knife/spoon/fork
- Personal items / toiletries
- Blister care products

Sleeping gear

- Sleeping bag
- Sleeping pad
- Camping pillow

Other

- Overnight bag / duffel bag (carries everything for overnight)
- ID or passport
- Cash (In case you need to buy anything from the shops)
- Phone & charger
- Earplugs (Optional)
- External battery pack
- Camera
- Hiking poles (optional)
- Backpack rain cover
- Solar panel to charge electronics
- Snacks



PRICING

*The Jordan Trail Association is a not-for-profit organization.
Your contribution will fund the development of the Jordan Trail.*

*Visit www.jordantrail.org/thru-hike
and book your spot today!*

DAILY RATES

Starts on: October 10

Ends on: October 27

Regular: JOD 40

UM QAIS TO AJLOUN

UM-QAIS TO MAKHRABA

DATE: FRIDAY, OCTOBER 10

DISTANCE: 14 KM

ELEVATION: LOWEST 630 / HIGHEST 1050M

MAKHRABA TO ZIGLAB

DATE: SATURDAY, OCTOBER 11

DISTANCE: 12 KM

ELEVATION: LOWEST 200 M/ HIGHEST 300 M

ZIGLAB TO BEIT IDIS

DATE: SUNDAY, OCTOBER 12

DISTANCE: 23 KM

ELEVATION: LOWEST 200 M/ HIGHEST 0 M

BEIT IDIS TO RASOUN

DATE: MONDAY, OCTOBER 13

DISTANCE: 16 KM

ELEVATION: LOWEST 500M/ HIGHEST 950M

RASOUN TO AJLOUN

DATE: TUESDAY, OCTOBER 14

DISTANCE: 18 KM

ELEVATION: LOWEST 550M/ HIGHEST 950M

AJLOUN TO AS-SALT

AJLOUN TO KHIRBET AL-SOUQ

DATE: WEDNESDAY, OCTOBER 15

DISTANCE: 17 KM

ELEVATION: LOWEST 630 / HIGHEST 1050M

KHIRBET AL-SOUQ TO KING TALAL DAM

DATE: THURSDAY, OCTOBER 16

DISTANCE: 17 KM

ELEVATION: LOWEST 190M/ HIGHEST 950M

KING TALAL DAM TO RMEIMEEN

DATE: FRIDAY, OCTOBER 17

DISTANCE: 16 KM

ELEVATION: LOWEST 310 M/ HIGHEST 600 M

RMEIMEEN TO AS-SALT

DATE: SATURDAY, OCTOBER 18

DISTANCE: 16 KM

ELEVATION: LOWEST 538 M/ HIGHEST 1020 M

DAILY RATES

As-Salt to Wadi Zarqa Ma'in

AS SALT TO IRAQ AL-AMIR
DATE: MONDAY, OCTOBER 20
DISTANCE: 23KM
ELEVATION: LOWEST 434 M/ HIGHEST 871 M

IRAQ AL-AMIR TO HUSBAN
DATE: TUESDAY, OCTOBER 21
DISTANCE: 19KM
ELEVATION: LOWEST 180 M/ HIGHEST 780 M

HUSBAN TO OYOON AL-THEEB
DATE: WEDNESDAY, 22 OCTOBER
DISTANCE: 14 KM
ELEVATION: LOWEST 300 M/ HIGHEST 780 M

OYOON AL-THEEB TO WADI ZARQA MA'IN
DATE: THURSDAY, OCTOBER 23
DISTANCE: 21 KM
ELEVATION: LOWEST 0 M/ HIGHEST 430
M

Three Wadis to Al-Karak

WADI ZARQA MA'IN TO WADI HIDAN
DATE: FRIDAY, OCTOBER 24
DISTANCE: 18 KM
ELEVATION: LOWEST 190 M/ HIGHEST 780 M

WADI HIDAN TO WADI MUJIB
DATE: SATURDAY, OCTOBER 25
DISTANCE: 15 KM
ELEVATION: LOWEST -20M/ HIGHEST 760M

WADI MUJIB TO MAJDALEEN
DATE: SUNDAY, OCTOBER 26
DISTANCE: 20 KM
ELEVATION: LOWEST 0 M/ HIGHEST 900 M

MAJDALEEN TO AL- KARAK
DATE: MONDAY, OCTOBER 27
DISTANCE: 23 KM
ELEVATION: LOWEST 730 M/ HIGHEST
1050 M



WEEKEND RATES

REGION 1 WEEKEND

UM QAIS TO ZIGLAB

From Friday morning October 10
Till Saturday afternoon October 11
Rate: JOD 180

REGION 2 WEEKEND

KING TALAL DAM TO AS-SALT

From Friday morning October 17
Till Saturday afternoon October 18
Rate: JOD 180

REGION 4 WEEKEND

WADI ZARQA MA'IN TO WADI MUJIB

From Friday morning October 24
Till Saturday afternoon October 25
Rate: JOD 180

REGION 5 WEEKEND


WADI HASA TO MA'ATAN

From Thursday afternoon October 30
Till Saturday afternoon November 01
Rate: JOD 240

REGION 7 & 8 WEEKEND

JABAL KHARAZAH TO RUM VILLAGE

From Thursday afternoon November 13
Till Saturday afternoon November 15
Rate: JOD 240





REGION RATES

REGION 1 - UM-QAIS TO AJLOUN

5 days and 4 nights
Starts on: October 10
Return on: October 14
Rate: JOD 540

REGION 2 - AJLOUN TO SALT

4 days and 3 nights
Starts on: October 15
Return on: October 18
Rate: JOD 420

REGION 3 - AS-SALT TO WADI ZARQA MA'IN

4 days and 3 nights
Starts on: October 20
Return on: October 23
Rate: JOD 420

REGION 4 - THREE WADIES TO KARAK

4 days and 3 nights
Starts on: October 24
Return on: October 27
Rate: JOD 420

REGION 5 - KARAK TO DANA

(1st night in Karak: October 28)
5 days and 5 nights
Starts on: October 28
Return on: November 02
Rate: JOD 600

REGION 6 - DANA TO PETRA

(1st night in Dana: November 02)
4 days and 4 nights
Starts on: November 02
Return on: November 06
Rate: JOD 540

REGION 7 - PETRA TO WADI RUM

(1st night in Petra: November 07)
6 days and 6 nights
Starts on: November 07
Return on: November 13
Rate: JOD 720

REGION 8 - WADI RUM TO AQABA

(1st night in Jaball kharaza: November 13)
6 days and 6 nights
Starts on: November 13
Return on: November 19
Rate: JOD 720



THRU HIKE RATES

Rate: JOD 4085

REGION / WEEKEND / THRU HIKE RATES INCLUDE:

- Licensed English/Arabic speaking guide
- Trail escorts (guide assistants)
- Transportation from Amman to hiking location and back
- JTA team support
- Water refill
- Meals: breakfast, lunch and dinner
- Accommodation in Homestays when available
- Support car to carry excess luggage and sleeping gear
- Local guide from the local community for each section

DAILY HIKE RATES INCLUDE:

- Local guide
- Transportation from Amman to hiking location and back
- JTA team support
- Water refill
- Meals: Lunch Bag

THE THRU-HIKE IS ORGANIZED BY THE JORDAN TRAIL ASSOCIATION



The Jordan Trail Association (JTA) was established in July 2015 and registered as a Jordanian non-governmental organization (NGO) with the aim to develop and maintain the Jordan Trail, and to support and build the capacity of local communities that the trail passes through. This trail is 675 km starting from Um Qais in the top north to Aqaba in the very south of Jordan.

The trail is a national product that promotes Jordan nature and culture at its best and attracts local and International tourists

Sponsors & Supporters

Strategic partner



وزارة السياحة والآثار
Ministry of Tourism & Antiquities




Get Involved

The Jordan Trail is still a work in progress! The trail route presented in this booklet and on the website represents only one of many possible ways to walk the length of the country and to experience the Jordanian countryside. Feel free to discover your own route variations and to suggest new possibilities!

If you have resources that could be useful to potential Jordan Trail hikers, share them with us through info@jordantrail.org. Help us develop our website by sending us any relevant information or materials you may have gathered whether from hiking the trail or from other experiences in the region. Be a part of this growing project!

www.jordantrail.org



+9626 461 0999
info@jordantrail.org
4th Circle, Fawzi Al Mulqi St, Building 44
Amman, Jordan
www.jordantrail.org

